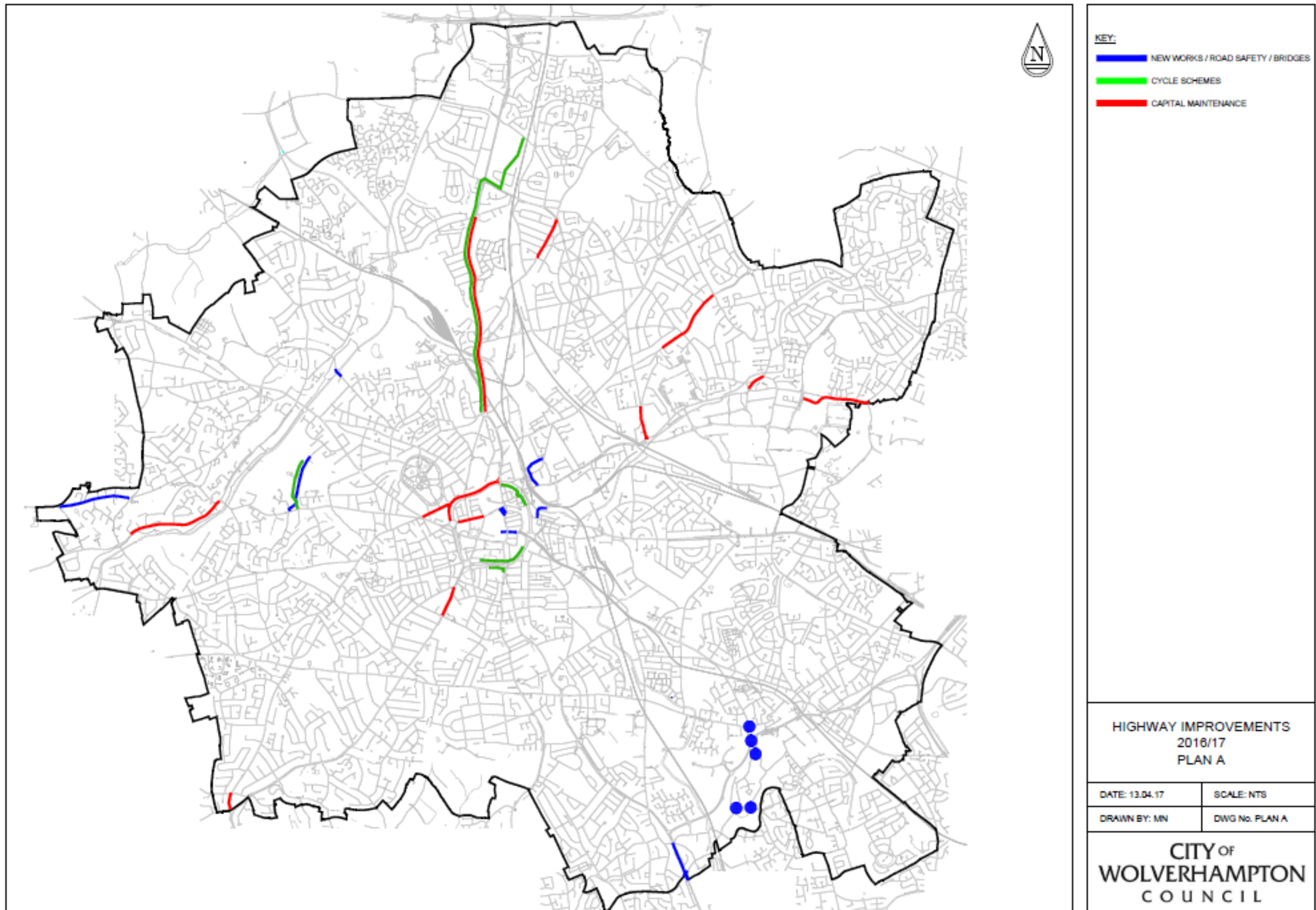
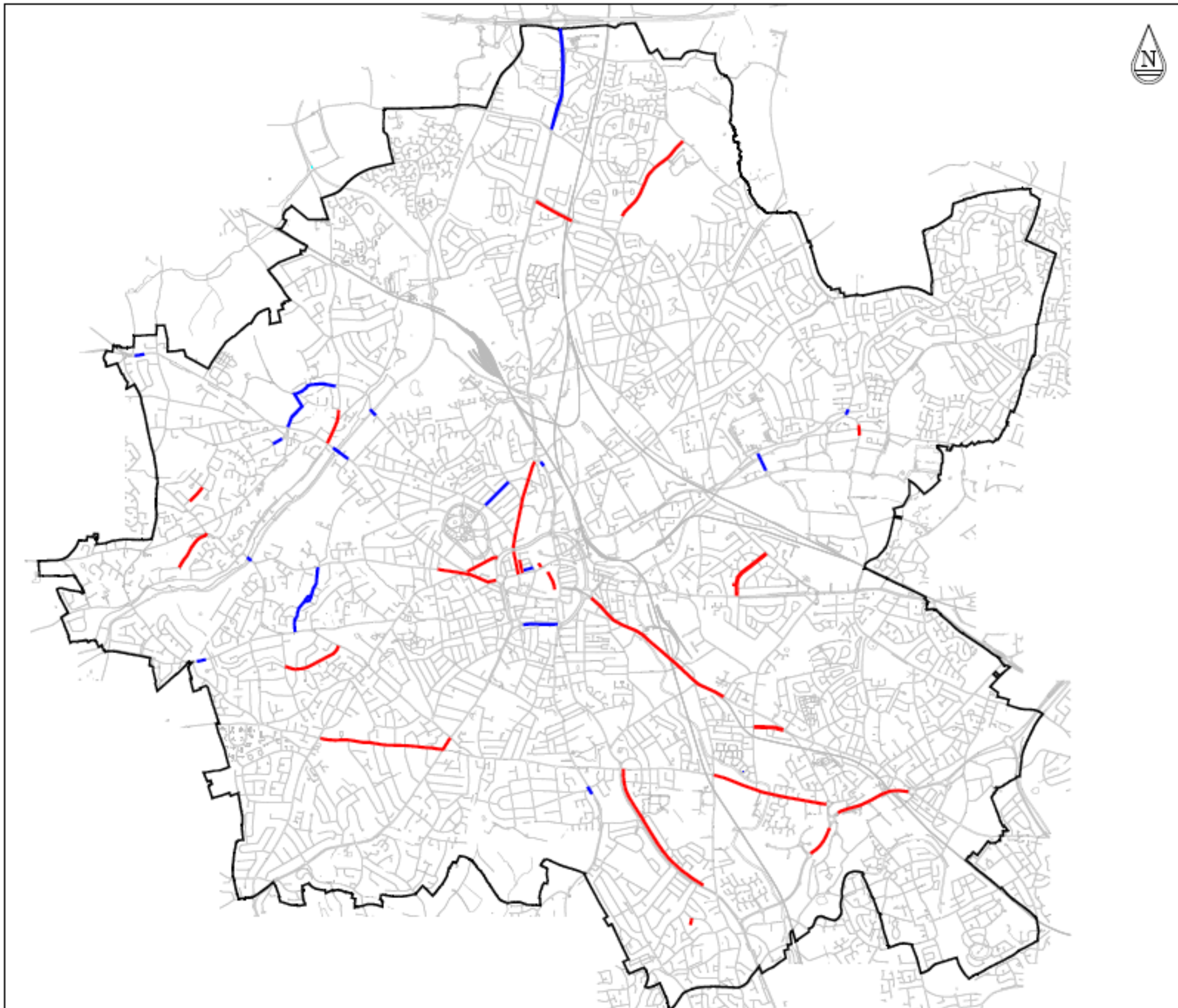


APPENDIX 4





KEY:

- NEW WORKS / ROAD SAFETY / BRIDGES
- CYCLE SCHEMES
- CAPITAL MAINTENANCE

HIGHWAY IMPROVEMENTS
2017/18
PLAN B

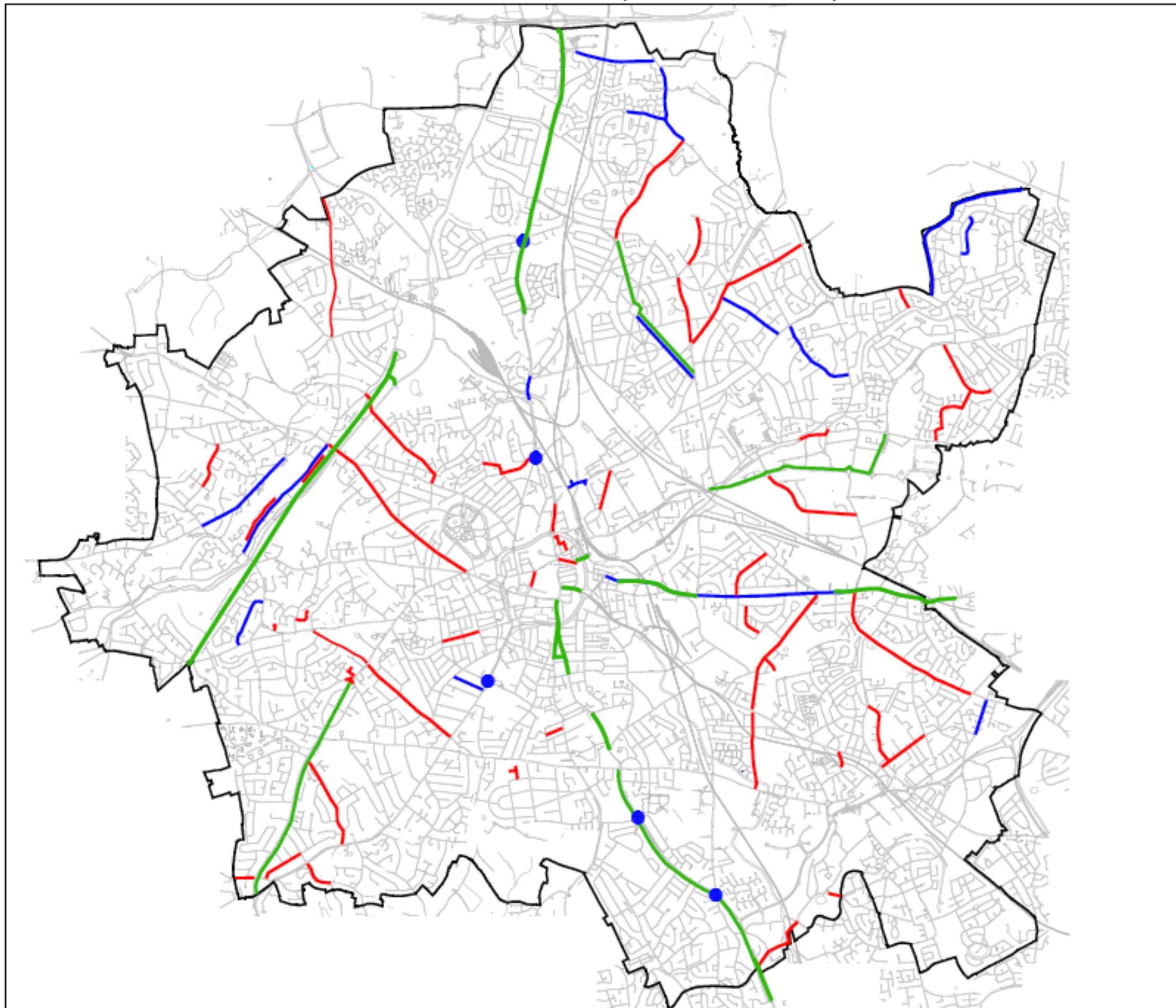
DATE: 13.04.17

SCALE: NTS

DRAWN BY: MN

DWG No. PLAN B

**CITY OF
WOLVERHAMPTON
COUNCIL**



KEY:

- NEW WORKS / ROAD SAFETY / BRIDGES
- CYCLE SCHEMES
- CAPITAL MAINTENANCE

HIGHWAY IMPROVEMENTS
FUTURE YEARS
PLAN C

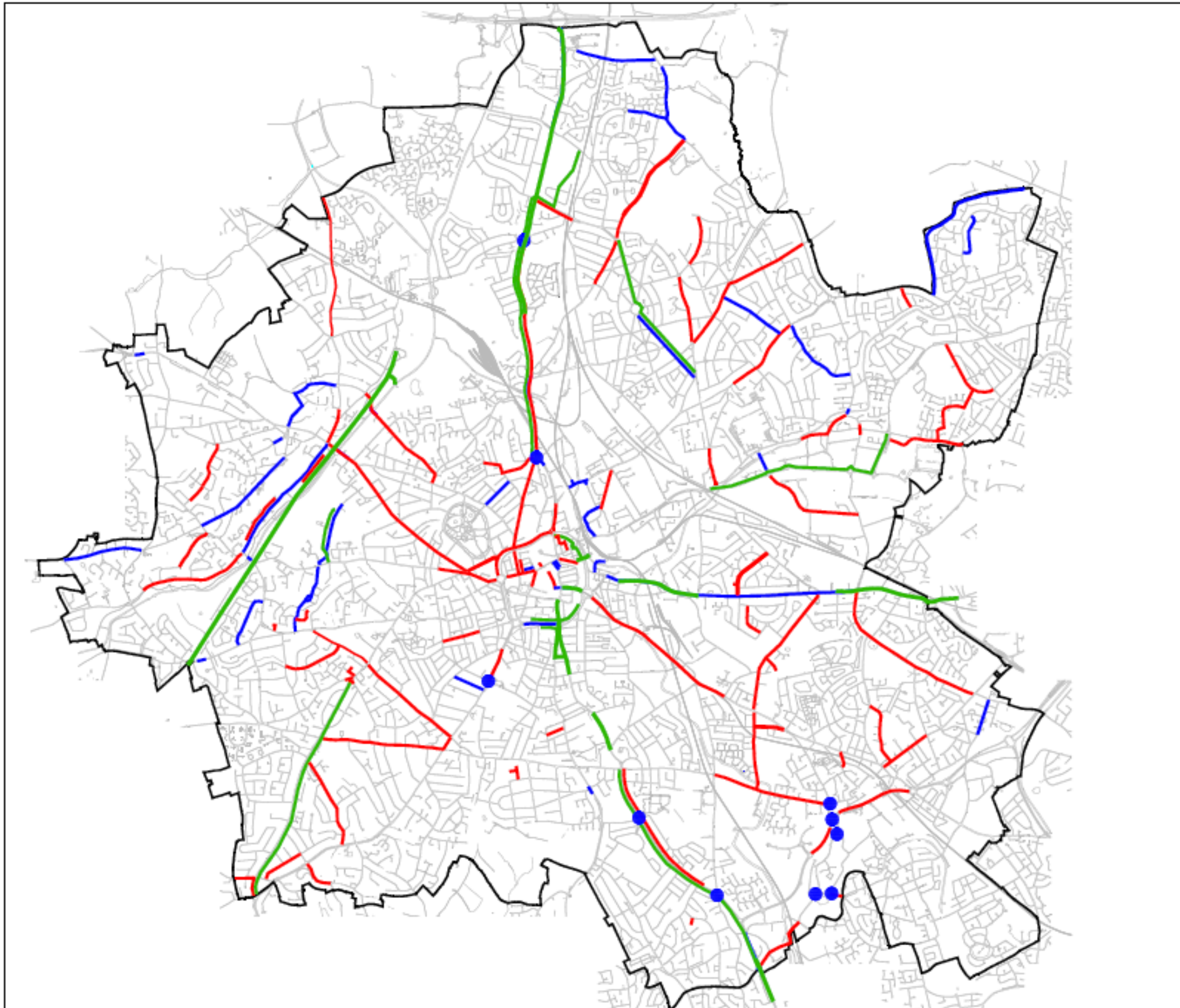
DATE: 13.04.17

SCALE: NTS

DRAWN BY: MN

DWG No. PLAN C

CITY OF
WOLVERHAMPTON
COUNCIL



KEY:

- NEW WORKS / ROAD SAFETY / BRIDGES
- CYCLE SCHEMES
- CAPITAL MAINTENANCE

**HIGHWAY IMPROVEMENTS
ALL YEARS
PLAN D**

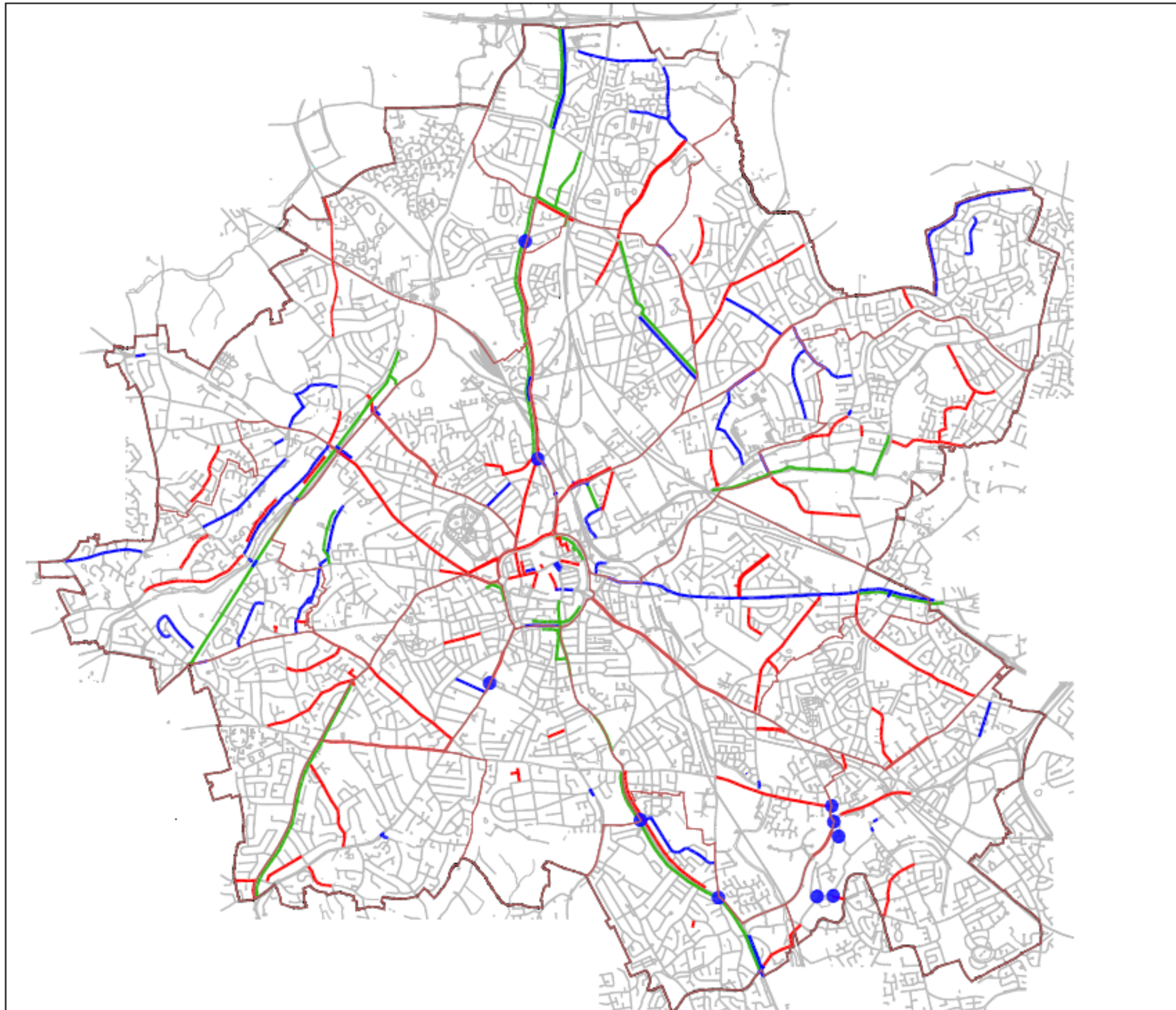
DATE: 13.04.17

SCALE: NTS

DRAWN BY: MN

DWG No. PLAN D

**CITY OF
WOLVERHAMPTON
COUNCIL**



KEY:

- NEW WORKS / ROAD SAFETY / BRIDGES
- CYCLE SCHEMES
- CAPITAL MAINTENANCE
- WARD BOUNDARIES

HIGHWAY IMPROVEMENTS
ALL YEARS
PLAN D

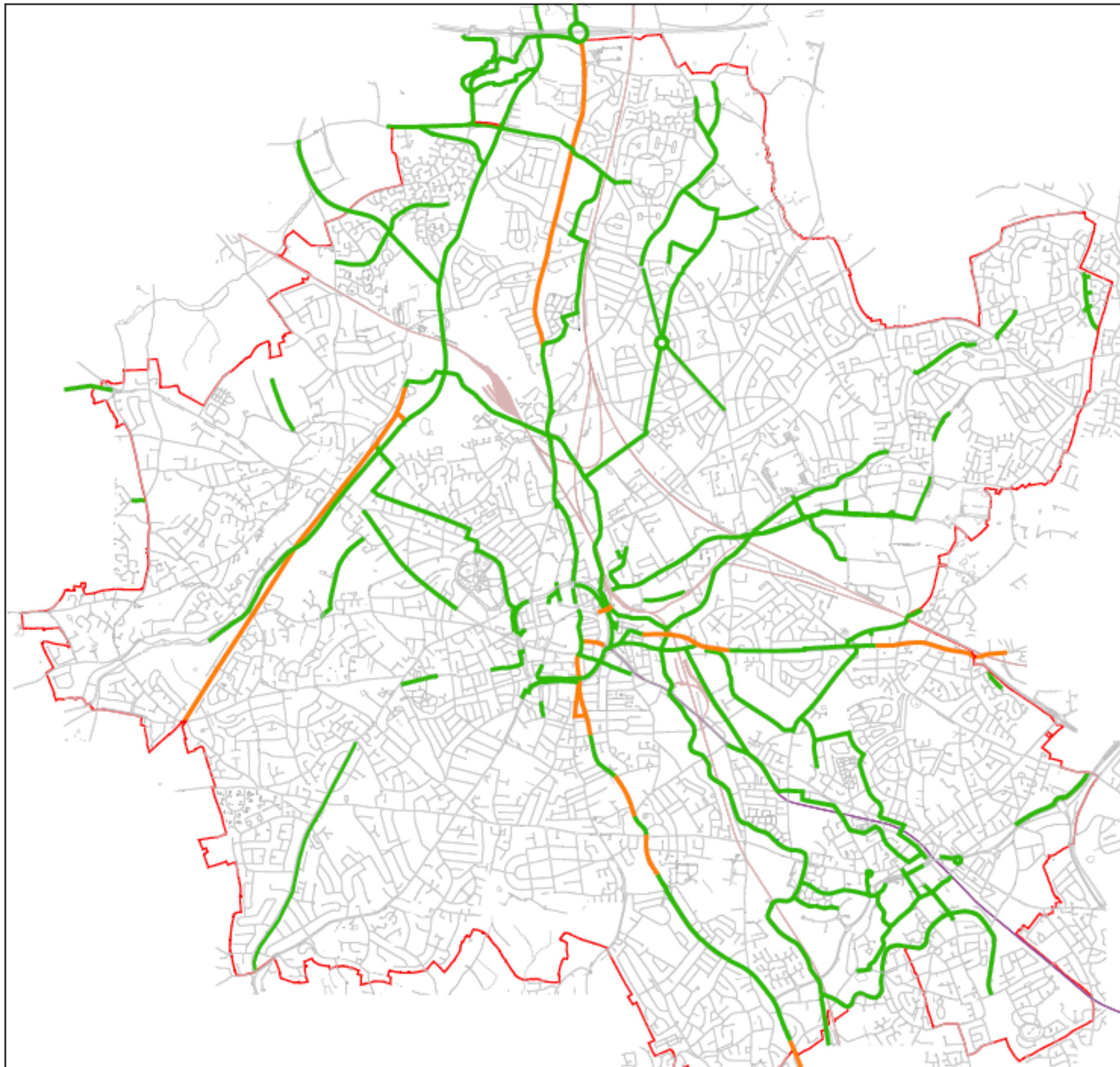
DATE: 20.03.18

SCALE: NTS

DRAWN BY: MN / AJP

DWG No. PLAN D

**CITY OF
WOLVERHAMPTON
COUNCIL**



Key

- Existing Cycle Route
- Proposed Cycle Route

project **CYCLE STRATEGY**

subject

author N.T.S. date Feb. 2017 drawn by AJP dep. file Wolverhampton Cycle map.dwg

City of Wolverhampton Council

map data source - Ordnance Survey, St. Peter's Square, Wolverhampton